




# route · industriekultur ·


## Industrial Heritage Trail

-  **Anchor Points**  
▶ These are major venues where you can pick up information
-  **Anchor points with a visitor centre**  
▶ offer comprehensive information

-  **Significant housing settlements**  
▶ The Ruhrgebiet at home

The many housing settlements reveal a lot about the social history of the Ruhrgebiet and the development of present day urban architecture. Here you can get an authentic insight into the life of the region.

- S 1 Flöz Dickebank, Gelsenkirchen
- S 2 Dahlhauser heath, Bochum
- S 3 Teutoburgia, Herne
- S 4 The old housing colony in Dortmund-Eving
- S 5 Ziethenstraße, Lünen
- S 6 Lange Riege, Hagen
- S 7 Altenhof II, Essen
- S 8 Margarethenhöhe, Essen
- S 9 Rheinpreußen, Duisburg
- S 10 The old Friedrich-Heinrich settlement in Kamp-Lintfort
- S 11 Eisenheim, Oberhausen
- S 12 Welheim Garden Suburb, Bottrop
- S 13 Schüngelberg, Gelsenkirchen

-  **Industrial panorama points**  
▶ offer you an overview

The region's outstanding viewing points are a particular attraction for tourists. Here you can look down over typical industrial landscapes. Some of these panorama points have been embellished with huge sculptures and other landmark art installations.

- P 1 Rheinelbe tip, Gelsenkirchen
- P 2 Hoheward/Hoppenbruch tips, Herten
- P 3 Schwerin tip, Castrop-Rauxel
- P 4 Großes Holz (Large wood) tip, Bergkamen
- P 5 Kissinger Heights, Hamm
- P 6 'Florian' television tower, Dortmund, in the Westfalenpark
- P 7 Hohensyburg, Dortmund
- P 8 Berger memorial on the Hohenstein, Witten
- P 9 Rheinpreußen tip, Moers
- P 10 Pattberg tip, Moers
- P 11 Alsum hill, Duisburg
- P 12 Haniel tip, Bottrop
- P 13 The Tetrahedron, Bottrop
- P 14 Rungenberg tip, Gelsenkirchen
- P 15 Schurenbach tip, Essen

